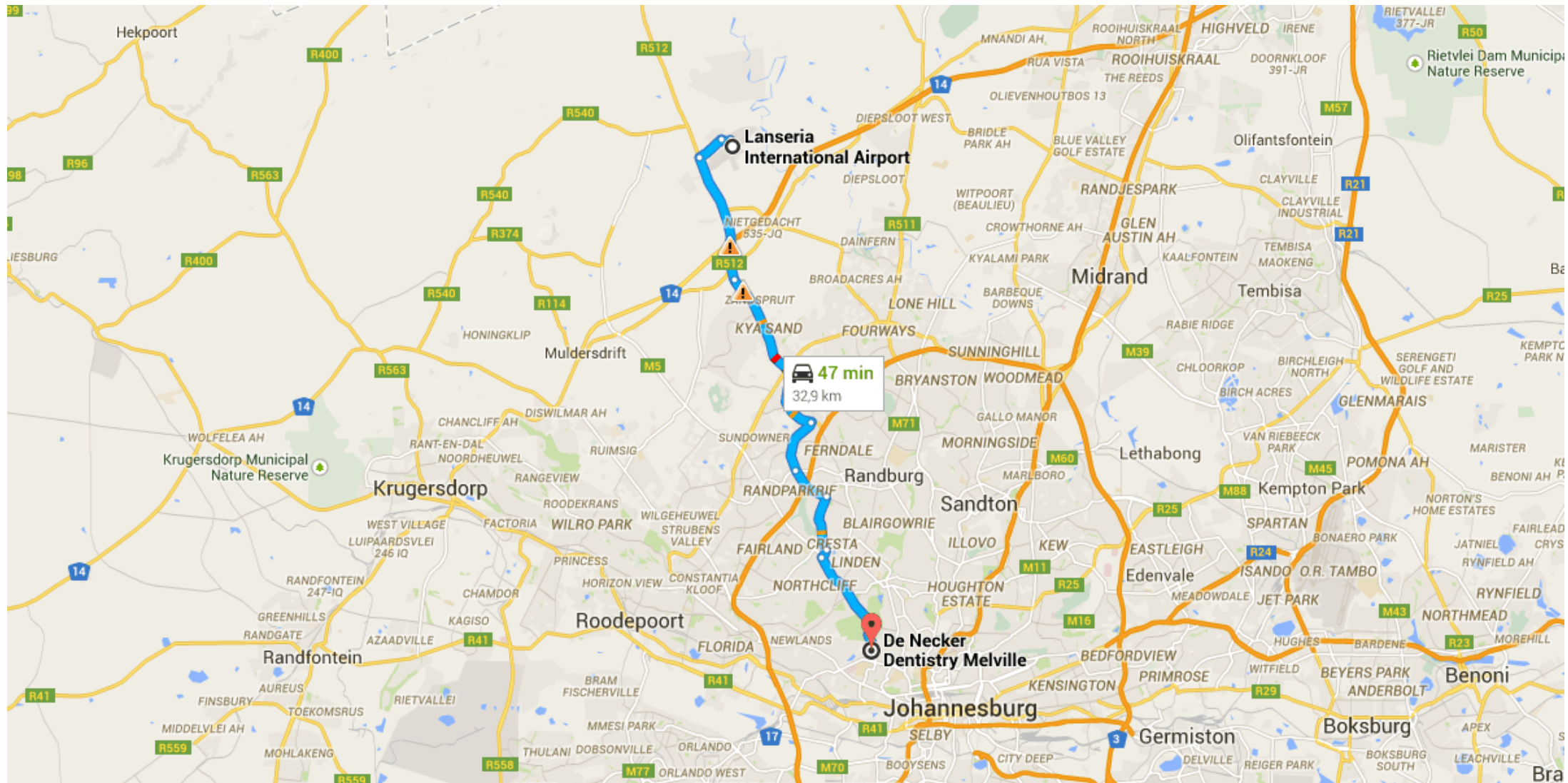


Directions from Lanseria International Airport to De Necker Dentistry Melville



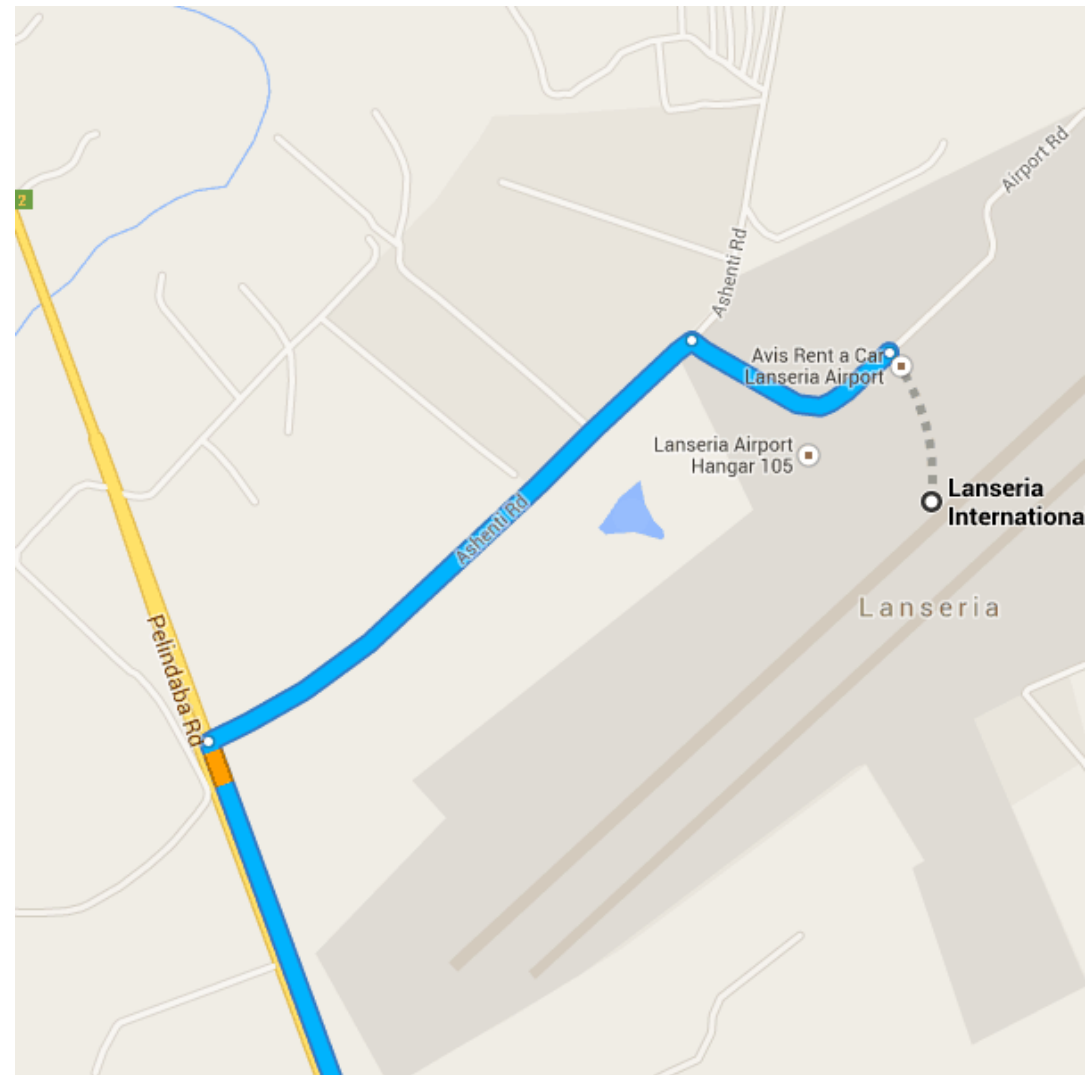
Lanseria International Airport

Airport Road, Lanseria, 1748

Take Ashenti Rd to Pelindaba Rd/R512

2.1 km / 3 min

- ↑ 1. Head **southwest** on **Airport Rd** toward **Ashenti Rd**
550 m
- ↶ 2. Turn **left** onto **Ashenti Rd**
1.5 km



Continue on **R512**. Take **Malibongwe Dr** and **Beyers Naudé Dr/M5** to **4th Ave** in Johannesburg

30.7 km / 43 min

- ↶ 3. Turn **left** onto **Pelindaba Rd/R512**
Continue to follow R512
6.8 km
- ↑ 4. Continue onto **Malibongwe Dr**

- 5. Turn right onto Pres Fouche Rd 9.2 km

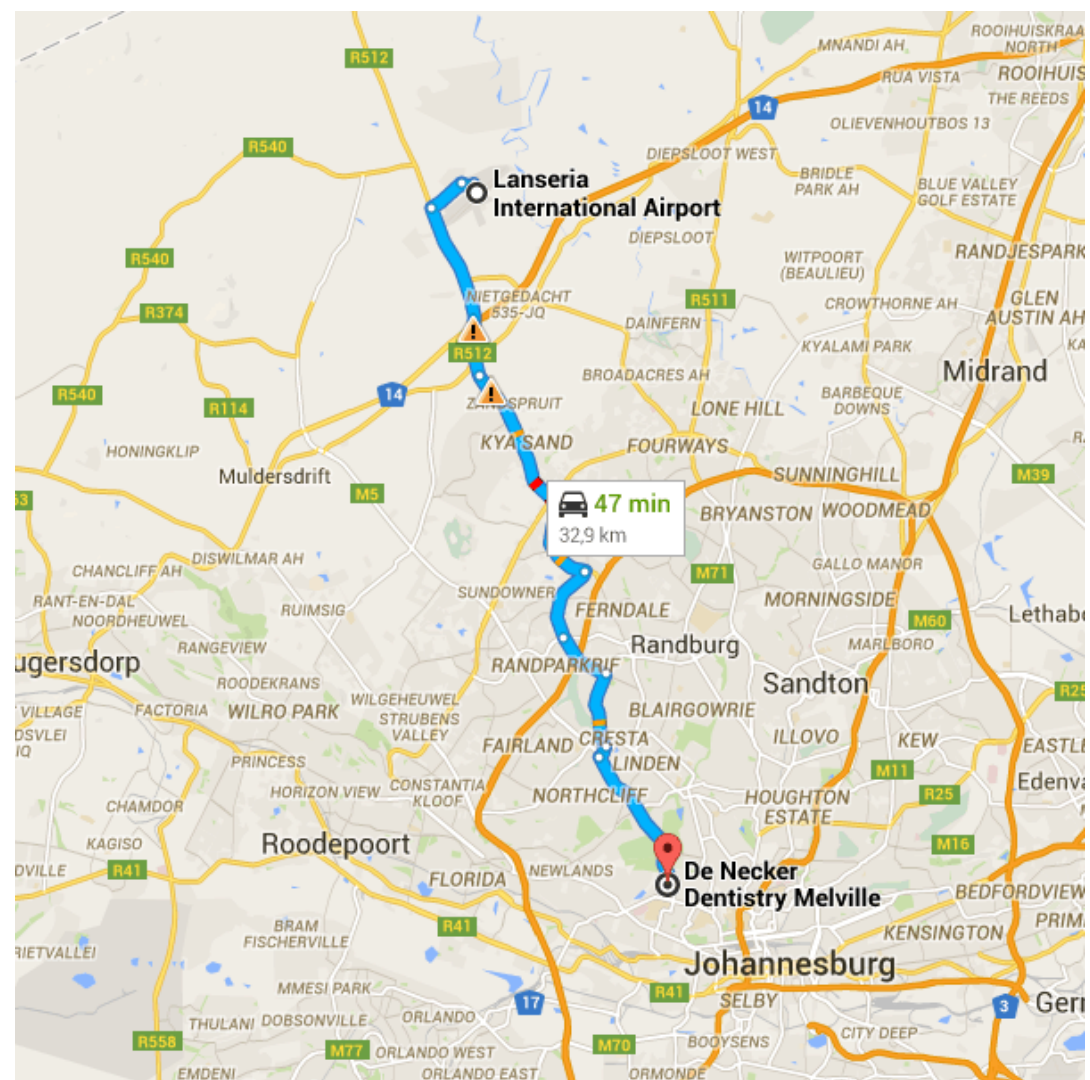
- ↑ 6. Continue onto Rabie St 3.1 km

- 7. Turn right onto Republic Rd 2.2 km

- 8. Turn right onto Weltevreden Rd 3.0 km

- ↶ 9. Turn left onto Beyers Naudé Dr/M5 450 m

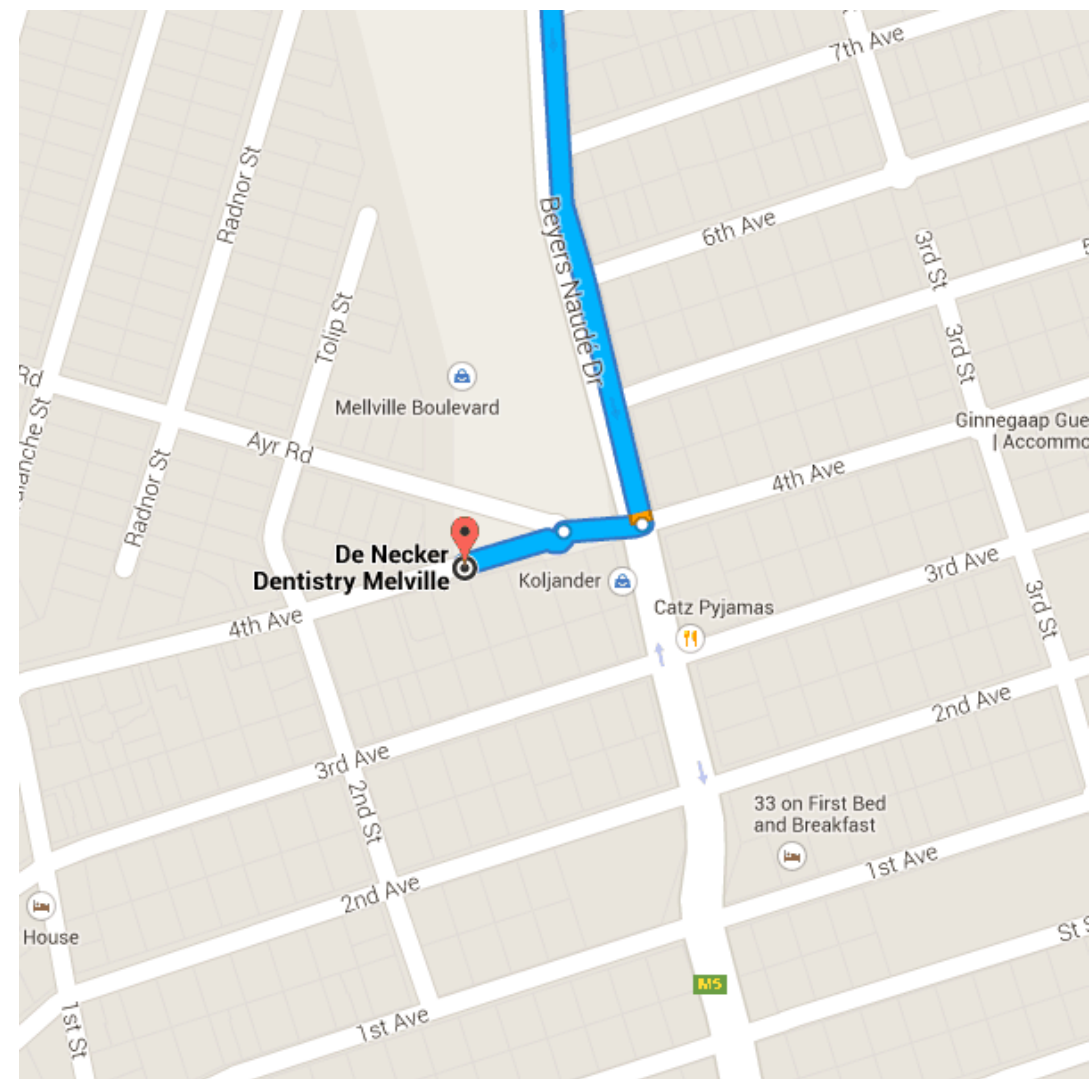
- 5.9 km



Drive to 4th Ave

-
- 110 m / 32 s
- 10. Turn right onto 4th Ave 47 m

 - 📍 11. At the roundabout, take the 1st exit and stay on 4th Ave 67 m
 - 📘 Destination will be on the left



📍 De Necker Dentistry Melville

23 4th Avenue, Randburg, 2092

These directions are for planning purposes only. You may find that construction projects, traffic, weather, or other events may cause conditions to differ from the map results, and you should plan your route accordingly. You must obey all signs or notices regarding your route.

Map data ©2015 AfriGIS (Pty) Ltd, Google